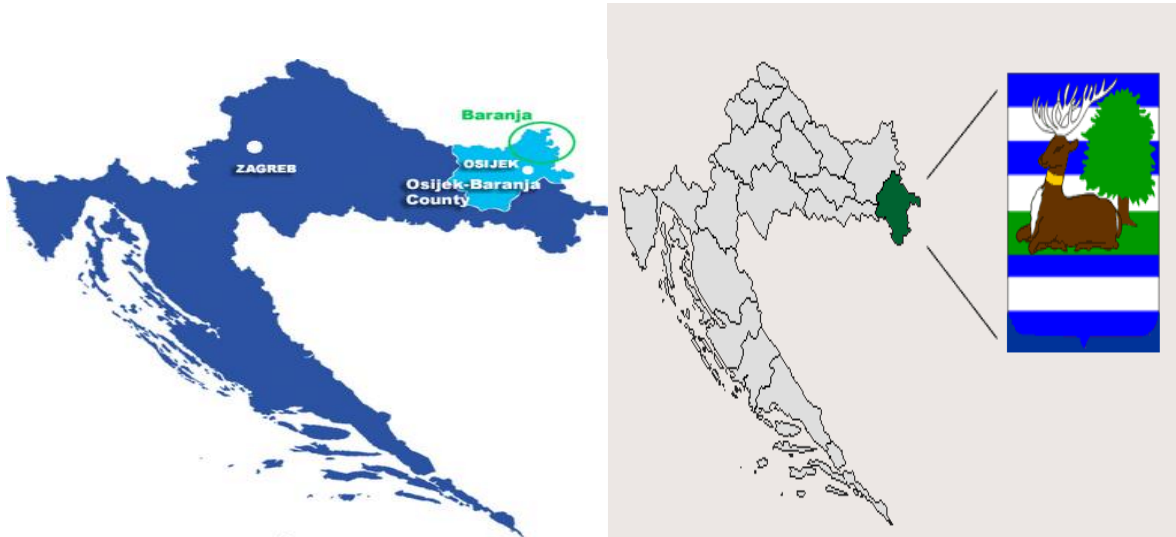




IPA 2010 „DE-MINING PROGRAMME IN WAR AFFECTED AREAS“

Osijek-Baranja and Vukovar-Srijem County



FACTS and GOALS:

- > **Removal of mine threat** from the area that totals **3.508.422 m²** (3,5 km²)
- > **Total project allocation:** **4.000.000 EUR** – EU contribution: **3.000.000 EUR**
- > **Project duration:** **September 2011 – September 2012**
- > **Goals of the project:** sustainable return of the refugees and displaced persons, improvement of economic and social conditions in war affected areas, sustainable development of rural areas, reconstruction and development of rural economy and improvement of rural infrastructure

Funds were used for demining operations in the Osijek-Baranja County:

- > Town of Osijek: Municipality of Antunovac, settlements of Tenja, Antunovac Tenjski and Nemetin
- > Municipality of Draž settlement of Duboševica

Funds were used for demining operations in the Vukovar - Srijem County:

- > Town of Vukovar and Municipality of Stari Jankovci, settlements of Sotin, Slakovci and Novi Jankovci
- > Town of Vinkovci, Municipality of Nuštar and Markušica, settlements of Markušica, Ostrovo and Podrinje

Number of MINES and UXO destroyed:

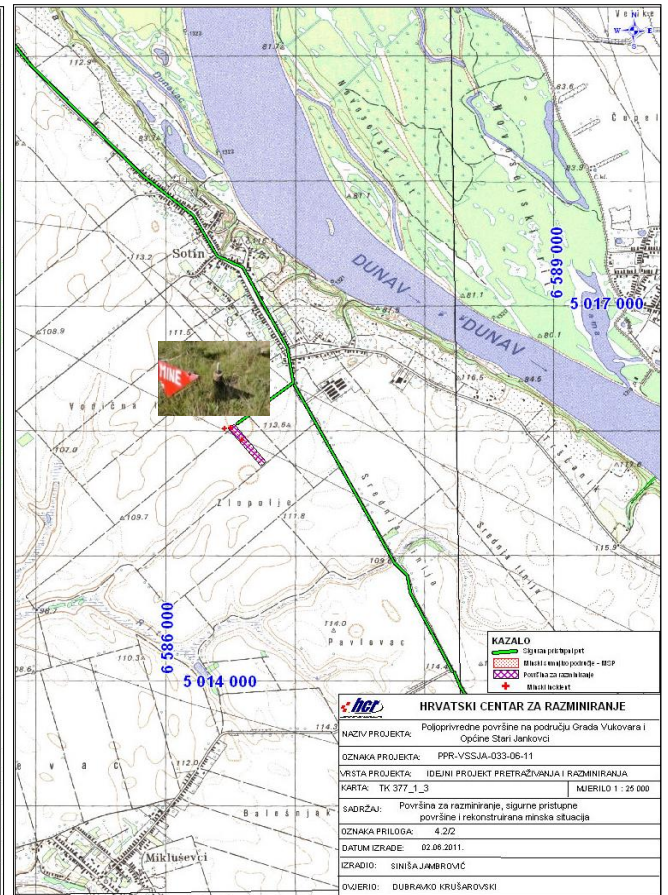
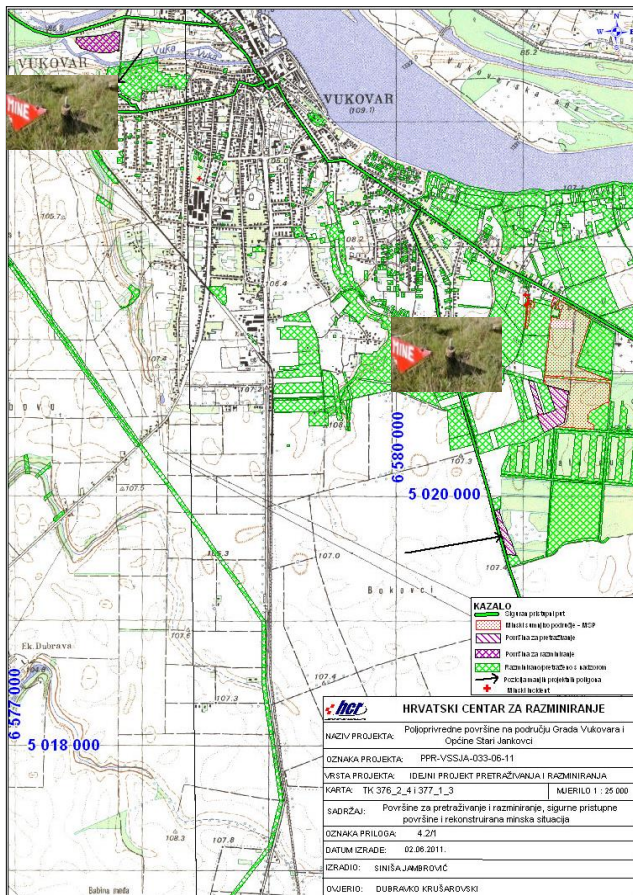
- > **Antipersonal Mines – 396**
- > **Antitank Mines – 587**
- > **UXO – 35**



DEMINING PROJECTS

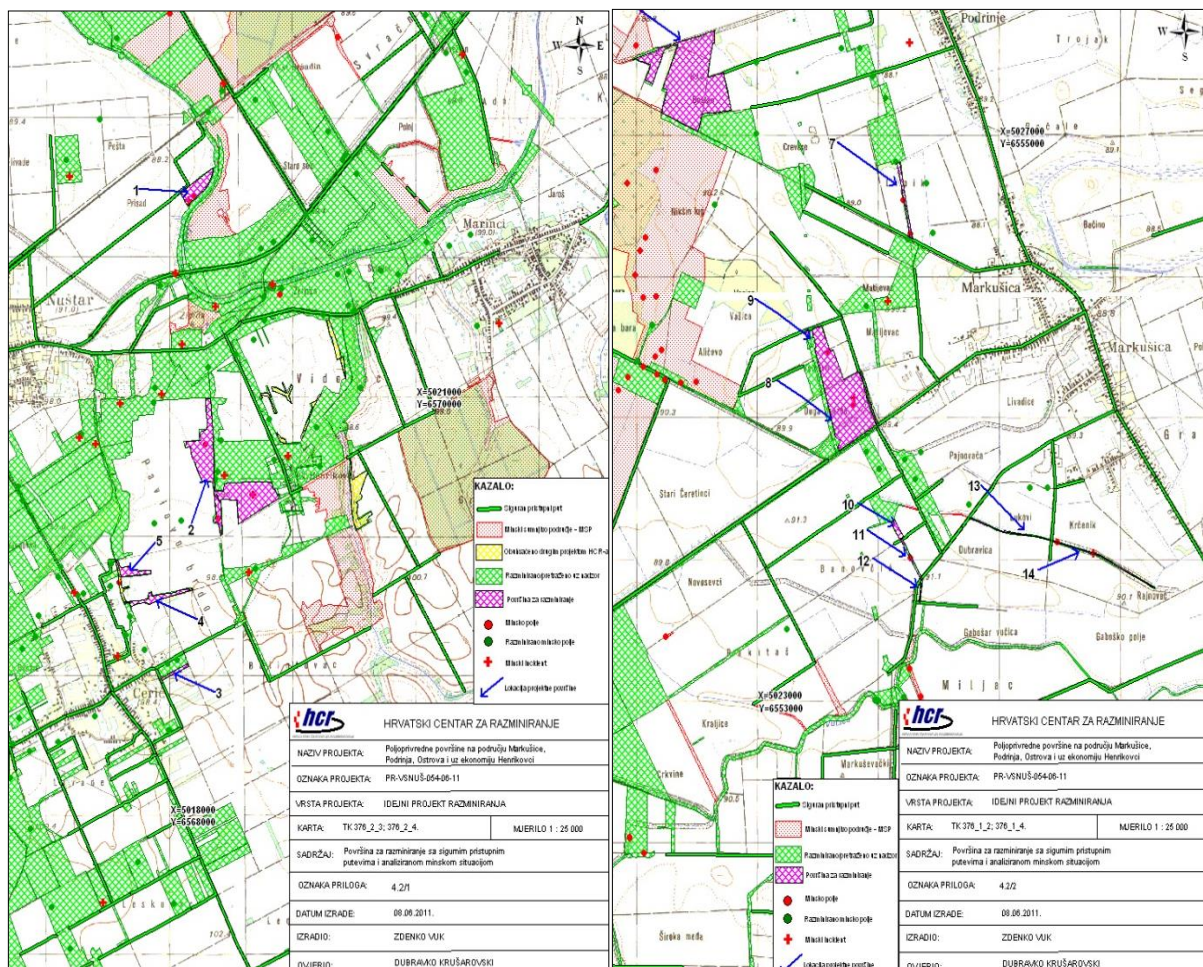
1. Town of Vukovar and Stari Jankovci, Municipality of Vukovar, Sotin, Slakovci and Novi Jankovci

- Project title: “Agricultural land in Town of Vukovar and Stari Jankovci Municipality, Vukovar-Srijem County”
- Project no: PPR-VSSJA-033-06-11
- Project surface: 744.715 m²



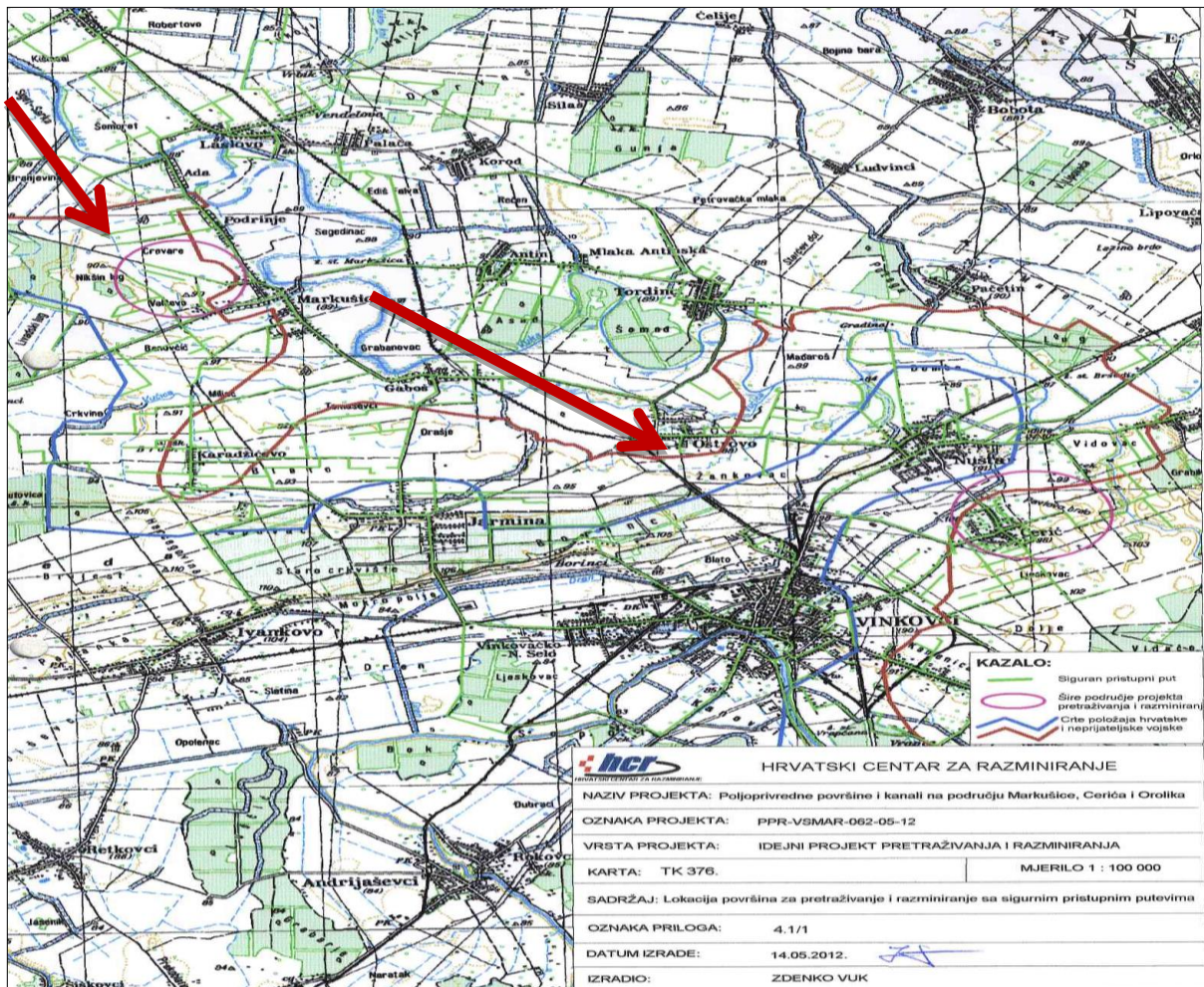
2. Town of Vinkovci and Municipality of Nuštar and Markušica, settlements of Ostrovo, Markušica and Podrinje

- Project title: “Agricultural land in the area of Markušica, ostrovo, Podrinje and economy of Henrikovci, Vukovar-Srijem County”
- Project no: PR-VSNUŠ-054-06-11
- Project surface: 917.860 m²



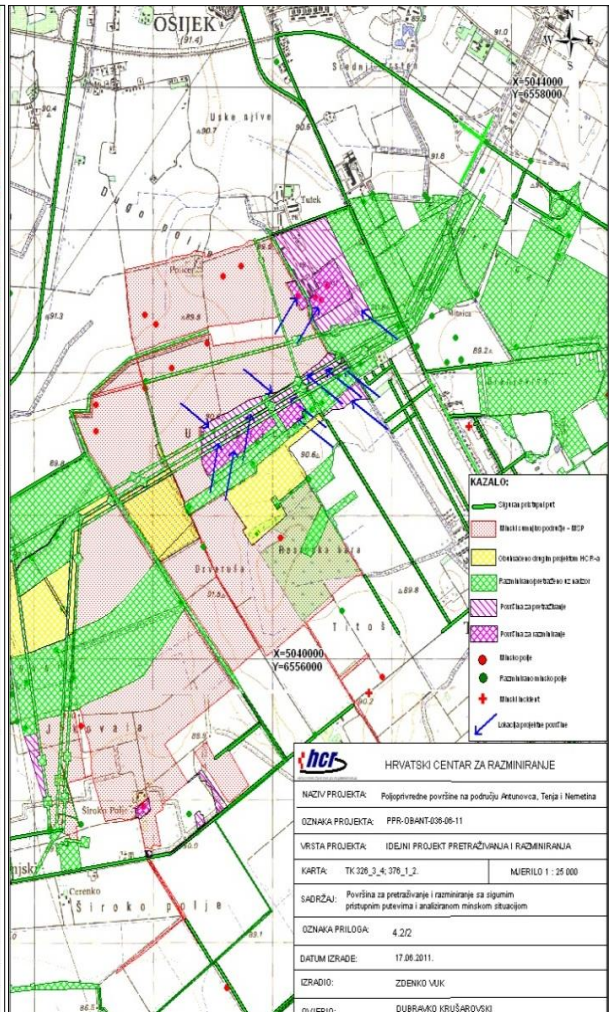
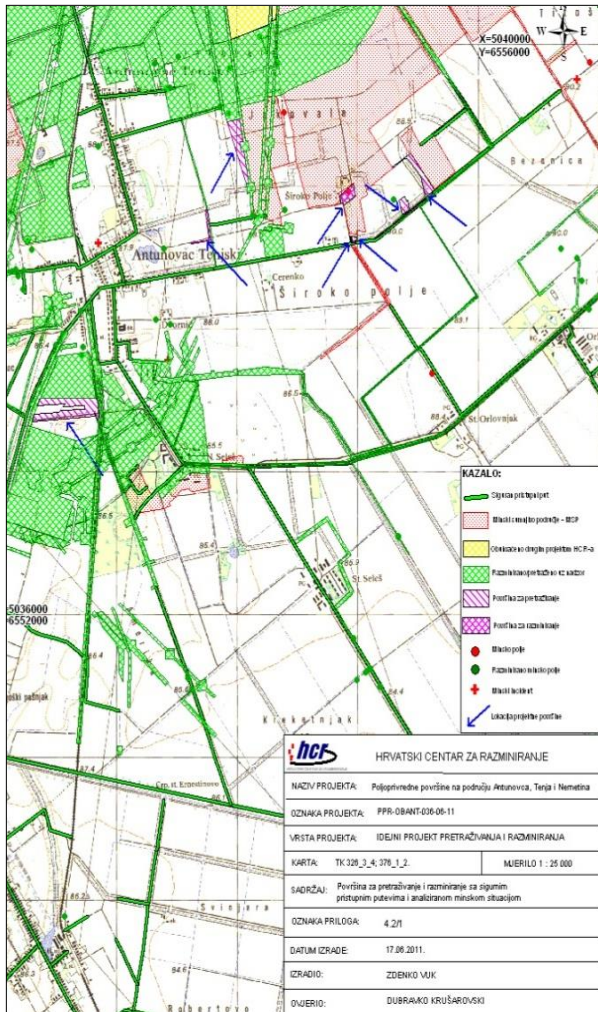
3. Municipality of Markušica, Cerić and Orolik

- Project title: "Agricultural land and canals in the area of Markušica, Cerić and Orolik, Vukovar-Srijem County"
- Project no: PPR-VSMAR-062-05-12
- Project surface: 40.239 m²



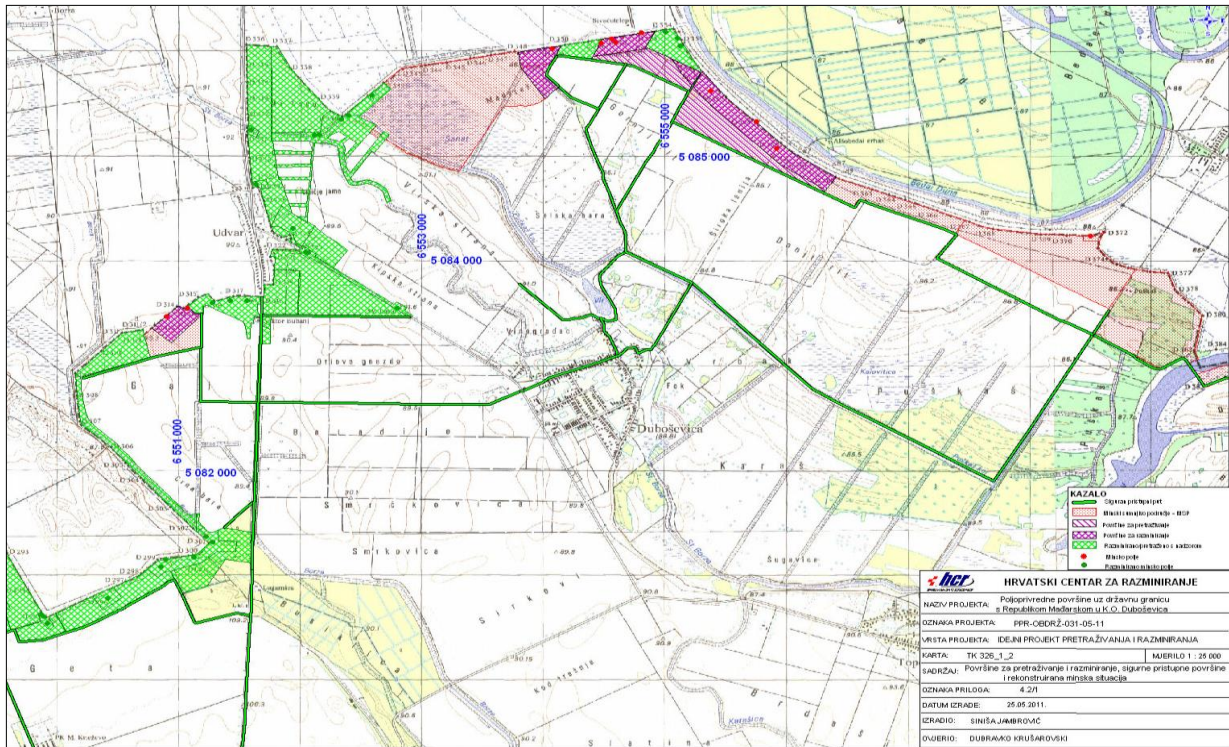
4. Town of Osijek, Municipality of Antunovac, Tenja, Antunovac Tenjski and Nemetin settlements

- Project title: "Agricultural land in the area of Antunovac, Tenja and Nemetin, Osijek-Baranja County"
- Project no: PPR-OBANT-036-06-11
- Project surface: 955.653 m²



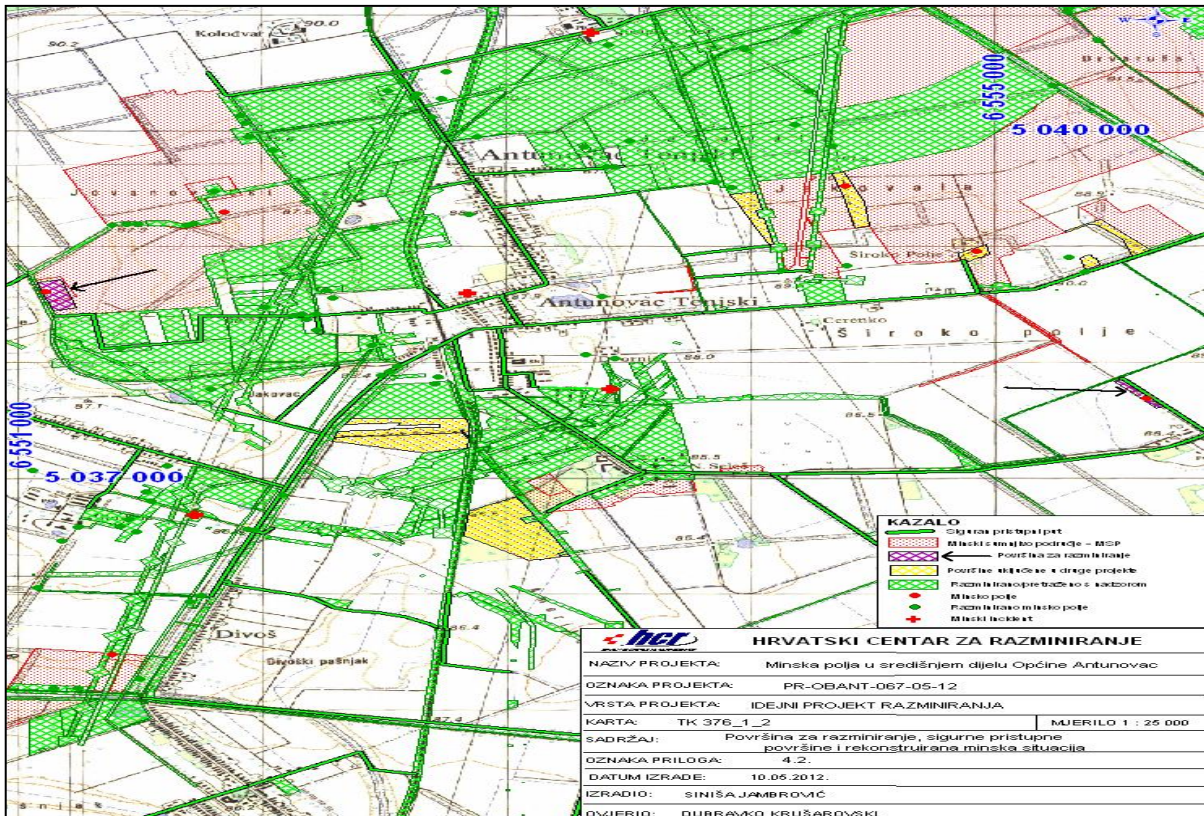
5. Municipality of Draž, Duboševica settlement

- Project title: "Agricultural areas along the state border with Republic of Hungary in the cadastral municipality Duboševica, Osijek-Baranja County"
- Project no: PPR-OBDRŽ-031-05-11
- Project surface: 813.182 m²



6. Municipality of Antunovac

- Project title: "Mine fields in the central part of municipality Antunovac, Osijek-Baranja County"
- Project no: PR-OBANT-067-05-12
- Project surface: 36.773 m²



EVENTS:

- > Vukovar-Srijem County on September 24, 2011 – **Kick Off Conference & ceremony of Signing Agreement**
- > Municipality Stari Jankovci on March 28, 2012 – **visit demining project “Agricultural land in Town of Vukovar and Stari Jankovci Municipality”**
- > Municipality Nuštar on March 28, 2012 – **visit demining project “Agricultural land in the area of Markušica, Ostrovo, Podrinje and economy of Henrikovci”**
- > Town of Osijek on November 08, 2012 – **Final Conference**

