



IPA 2009 „DE-MINING PROGRAMME IN WAR AFFECTED AREAS“

Karlovac County



FACTS and GOALS:

- > Removal of mine threat from the area that totals **2.653.333 m²** (2,7 km²)
- > **Total project allocation: 2.653.333 EUR** – EU contribution: 1.989.999,75 EUR
- > **Project duration: July 2012 – October 2013**
- > **Goals of the project are:** sustainable return of the refugees and displaced persons, improvement of economic and social conditions in war affected areas, sustainable development of rural areas, reconstruction and development of rural economy and improvement of rural infrastructure

Funds will be used for demining operations in the Karlovac County, area of:

- > Town of Karlovac: settlements of Town of Karlovac: settlements of Ribari, Lemić Brdo, Miletino Brdo, Mekušjanski Lug, Municipality of Lasinja: settlements of Prkos Lasinjski, Novo Selo Lasinjsko
- > Municipality of Barilović: settlements of Kosijersko Selo, Korjanski Brijeg and Lučica, Municipality of Generalski Stol: settlement of Mateško Selo
- > Municipality of Josipdol: settlement of Cerovnik, Trojvrh and Vajin Vrh

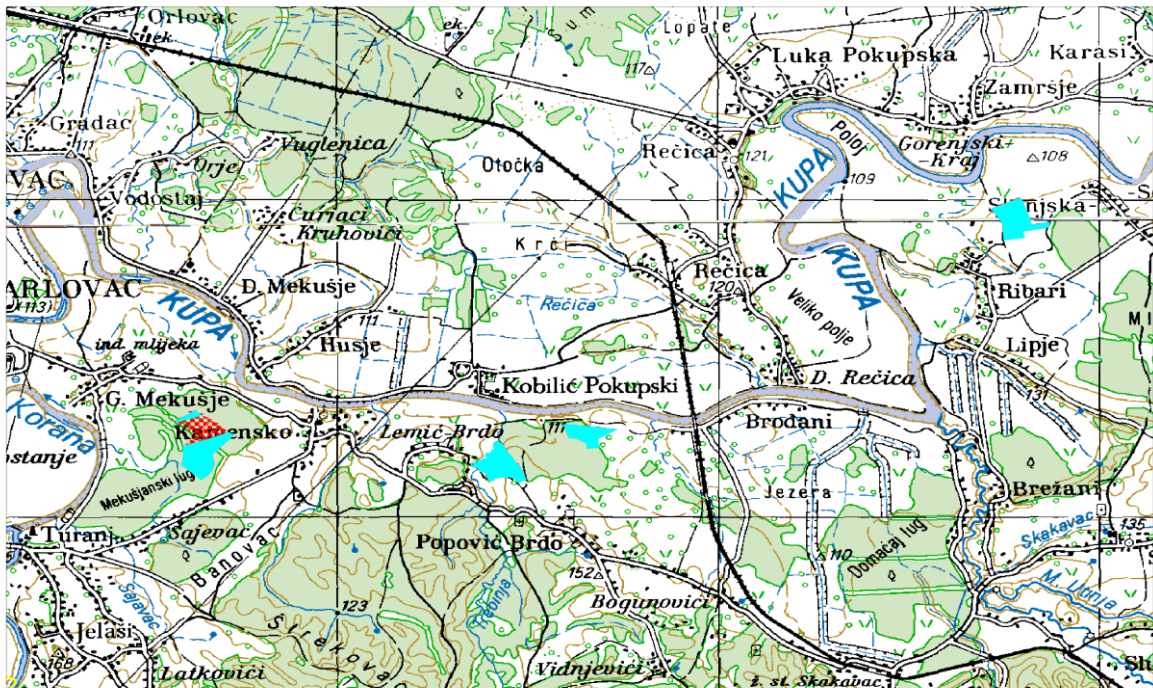
Number of MINES and UXO destroyed:

- > **Antipersonal Mines – 339**
- > **Antitank Mines – 16**
- > **UXO – 364**

DEMINEING PROJECTS

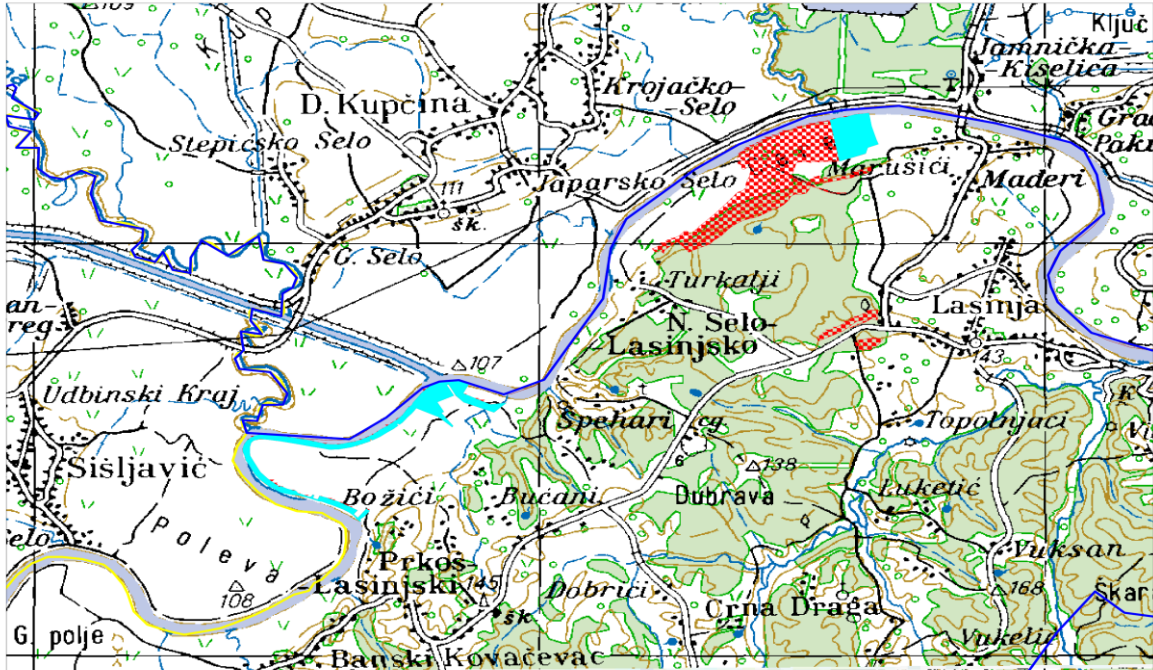
1. Town of Karlovac

- Project title: "The remaining mine suspicious area in the town of Karlovac and the forest near Novo Selo Lasinjsko"
- Project location: Town of Karlovac
- Project no: PPR-KAKAR-103-07-12
- Project surface: 758.294 m²



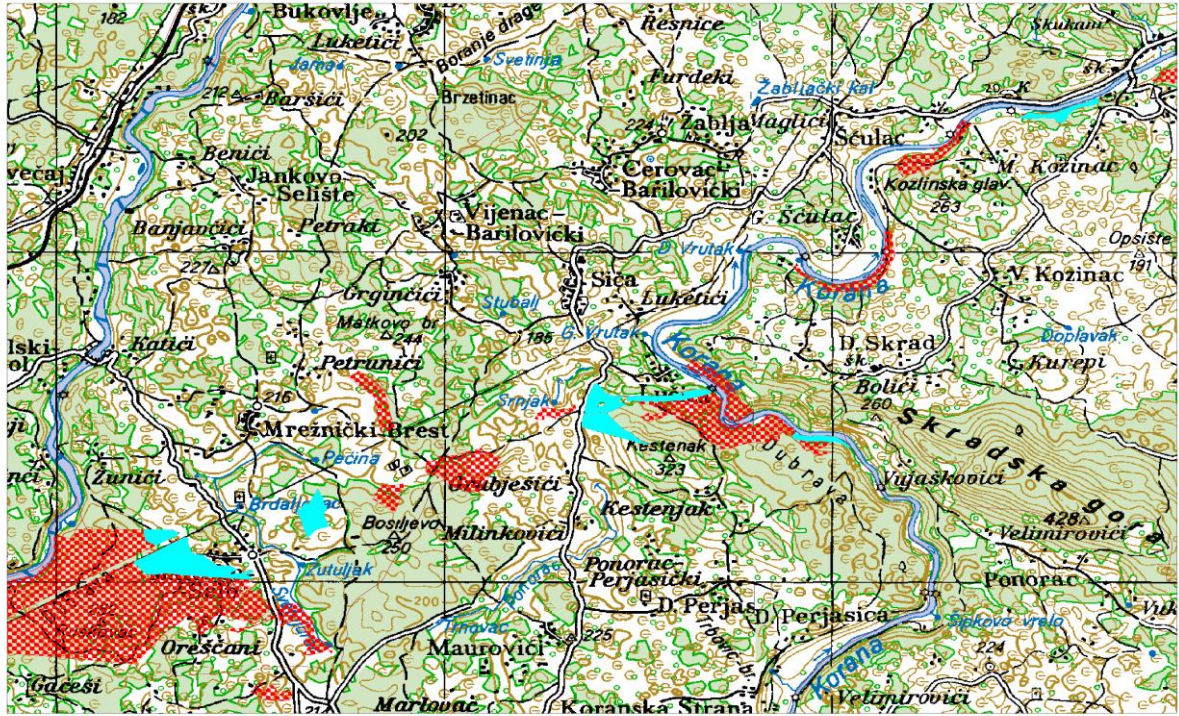
2. Municipality of Lasinja

- Project title: "Agricultural land along the right bank of the river Kupa in settlements Prkos Lasinjski and Novo Selo Lasinjsko"
- Project location: Municipality of Lasinja
- Project no: PPR-KALAS-146-09-12
- Project surface: 350.182 m²



3. Municipality of Barilović and Municipality of Generalski Stol

- Project title: "Area of settlements Kosijersko Selo, Lučica and Mateško Selo"
- Project location: Municipality of Generalski Stol and Municipality of Barilović
- Project no: PPR-KAGST-095-06-12
- Project surface: 749.133 m²



4. Municipality of Josipdol

- Project title: "Agricultural land and forest in settlements Cerovnik and Trojvrh"
- Project location: Municipality of Josipdol
- Project no: PR-KAJOS-136-08-12
- Project surface: 71.867 m²

5. Municipality of Josipdol

- Project title: "Agricultural areas in settlements Vajin Vrh and Cerovnik"
- Project location: Municipality of Josipdol
- Project no: PR-KAJOS-090-06-12
- Project surface: 714.898 m²

EVENTS:

- > Town of Karlovac on October 19, 2012 – **Kick Off Conference**
- > Settlement Lemić Brdo on October 18, 2013 – **Final conference ceremony** and **the tour of one of the demined locations of the project "De-mining Programme in War Affected Areas"**

